

Aktuell pandemiutveckling

2021-12-17
Göran Karlström

Medicinskt ledningsansvarig Hälso-
och sjukvård, Region Värmland




Covid-19

Uppdaterad
2021-12-17



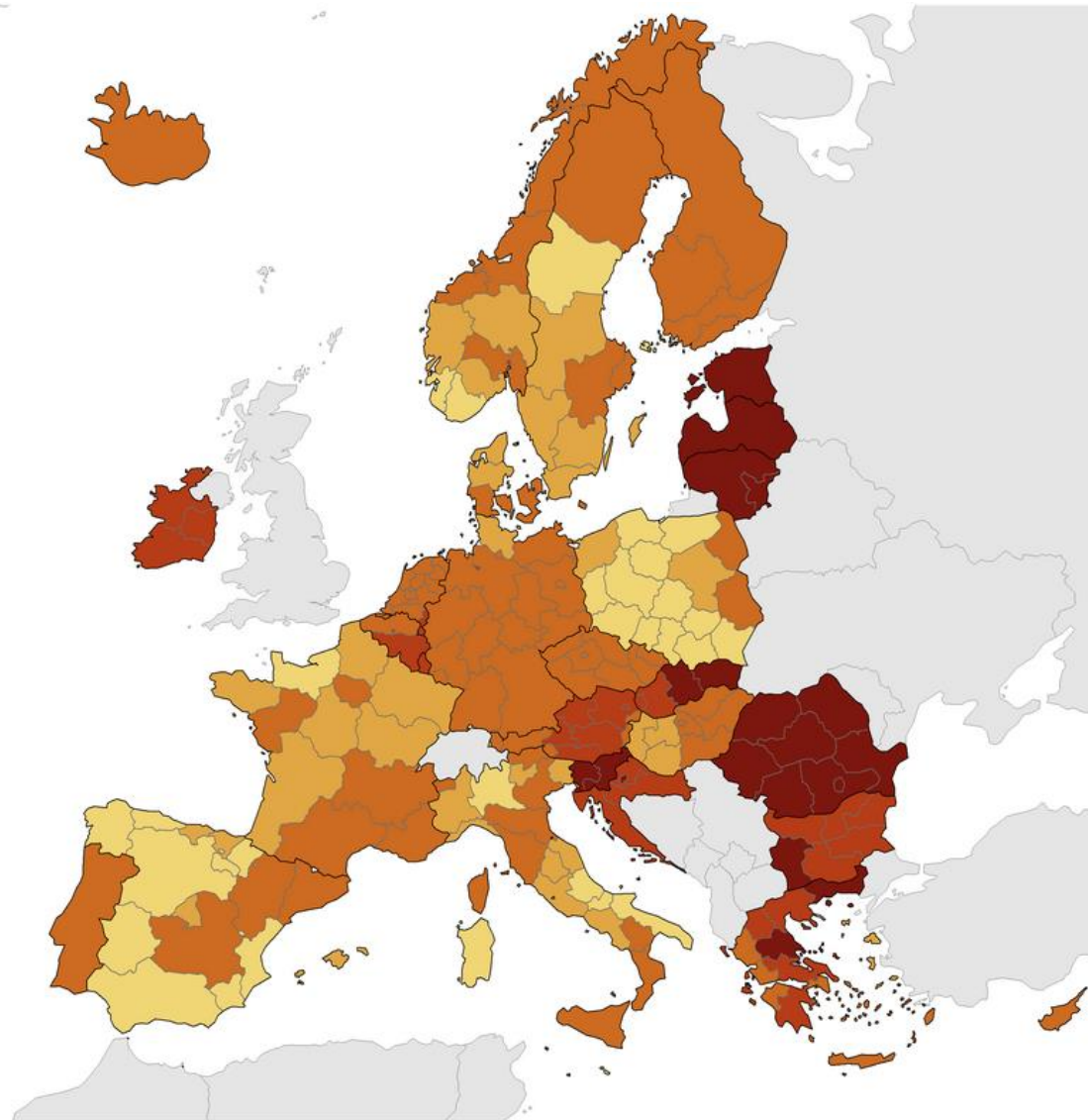
14-day COVID-19 case notification rate per 100 000 population, EU/EEA weeks 39 - 40



Regions not visible in the main map extent

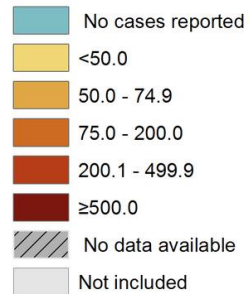


Countries not visible in the main map extent






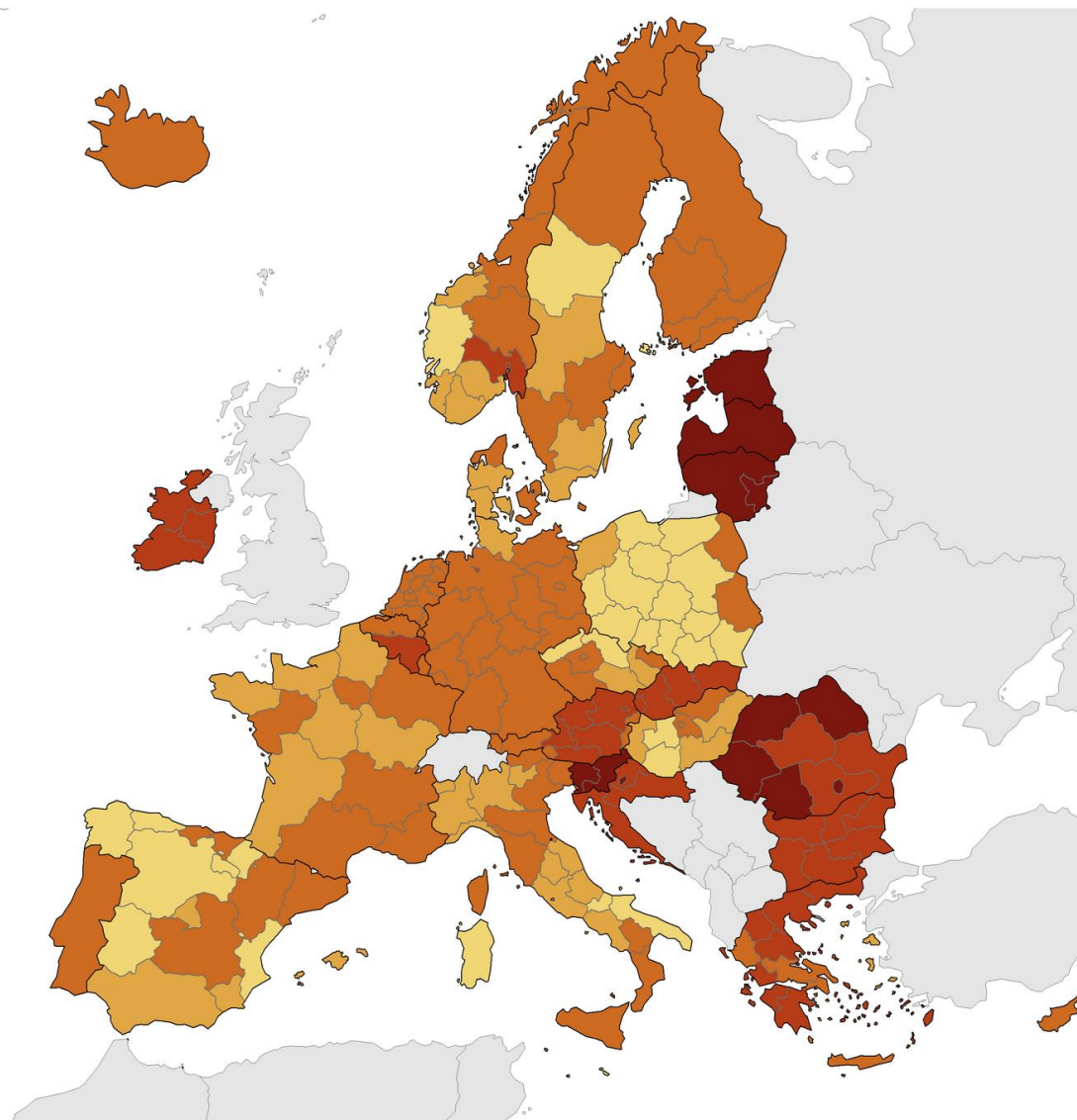
14-day COVID-19 case notification rate per 100 000 population, EU/EEA weeks 38 - 39



Regions not visible in the main map extent




Countries not visible in the main map extent



Administrative boundaries: © EuroGeographics © UN-FAO © Turkstat © Kartverket © Instituto Nacional de Estatística - Statistics Portugal.
The boundaries and names shown on this map do not imply official endorsement or acceptance by the European Union. ECDC. Map produced on: 6 Oct 2021



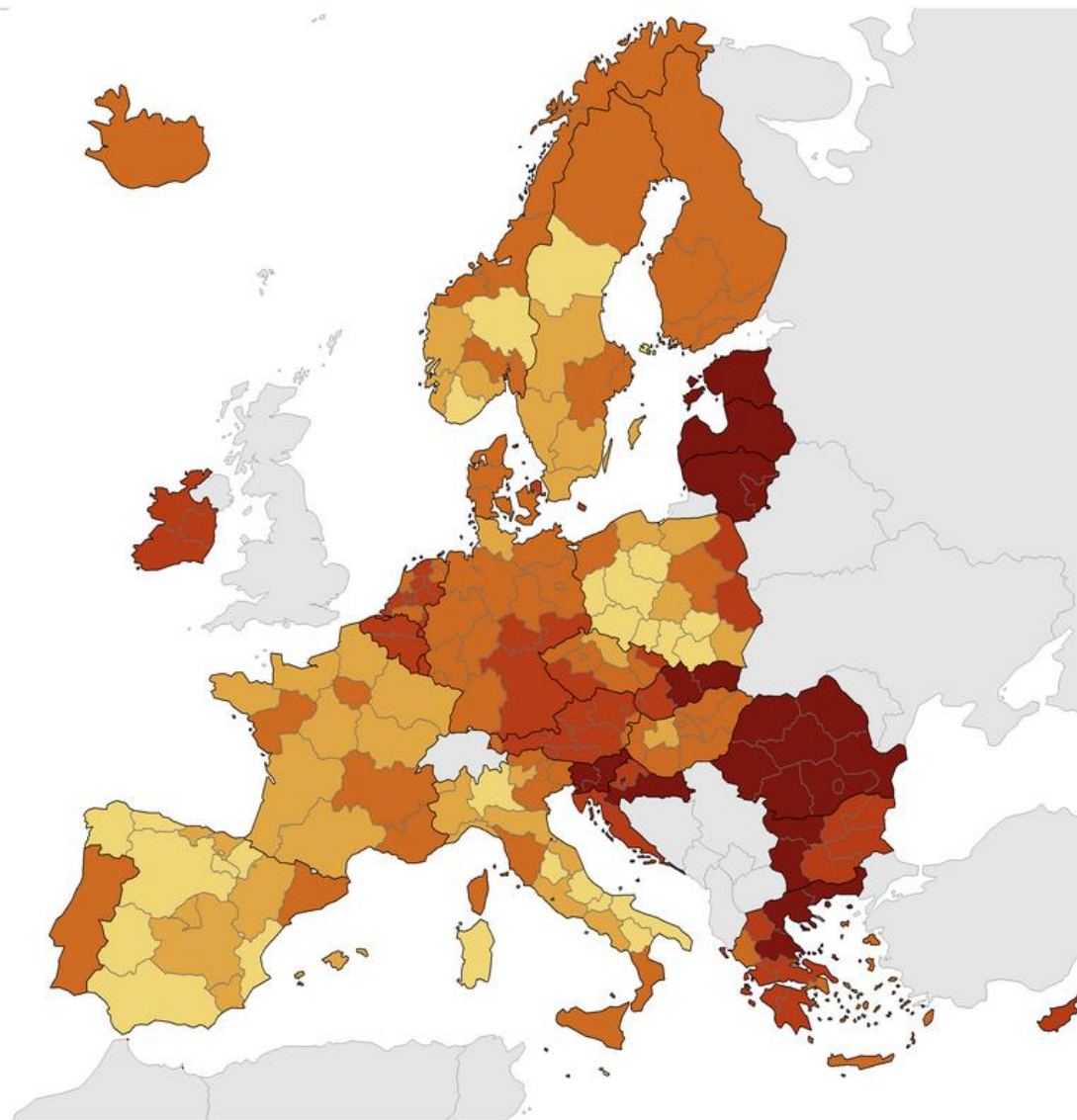
14-day COVID-19 case notification rate per 100 000 population, EU/EEA weeks 40 - 41



Regions not visible in the main map extent

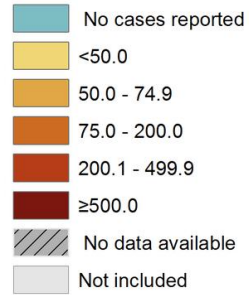


Countries not visible in the main map extent





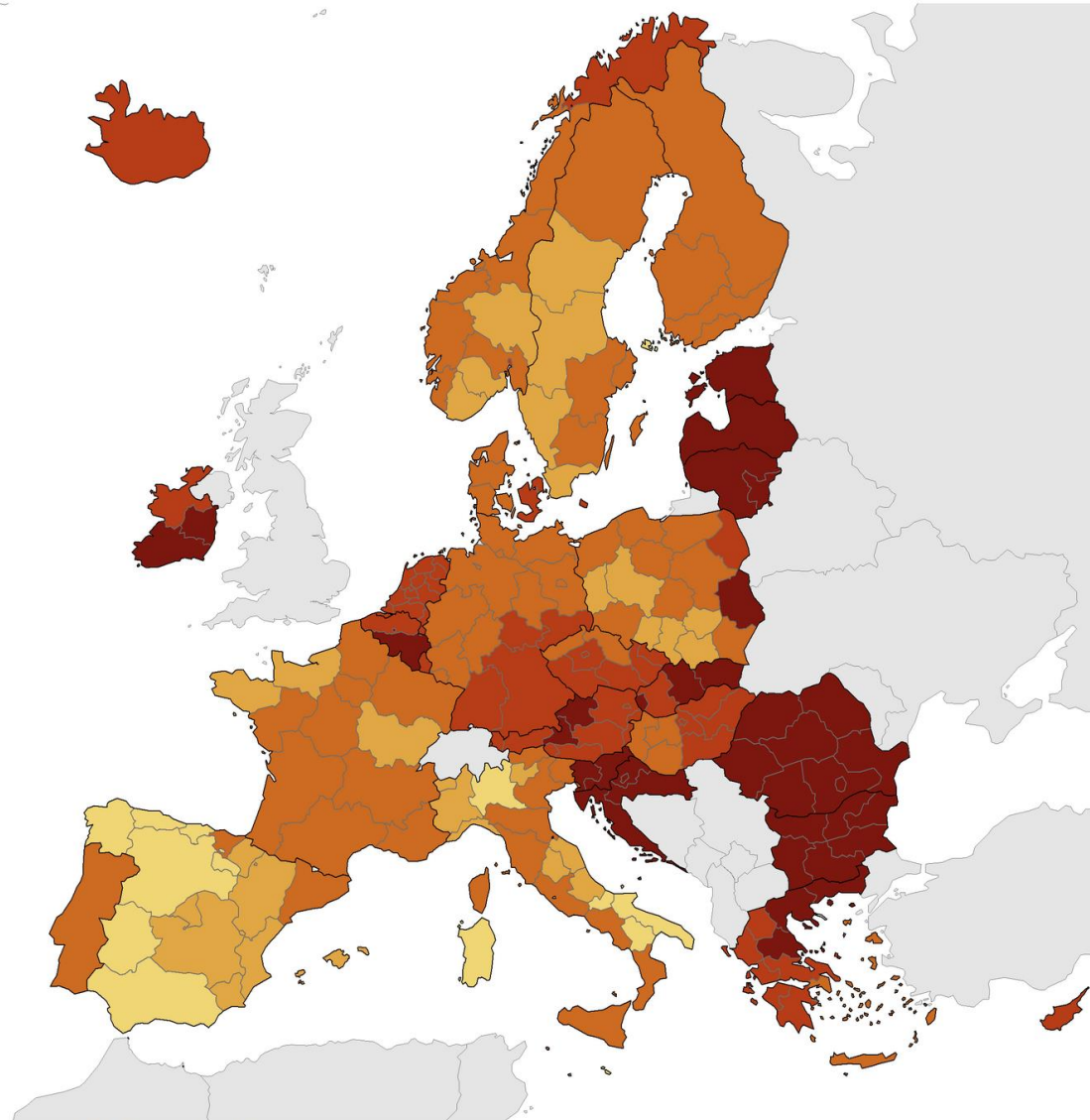
14-day COVID-19 case notification rate per 100 000 population, EU/EEA weeks 41 - 42



Regions not visible in the main map extent




Countries not visible in the main map extent





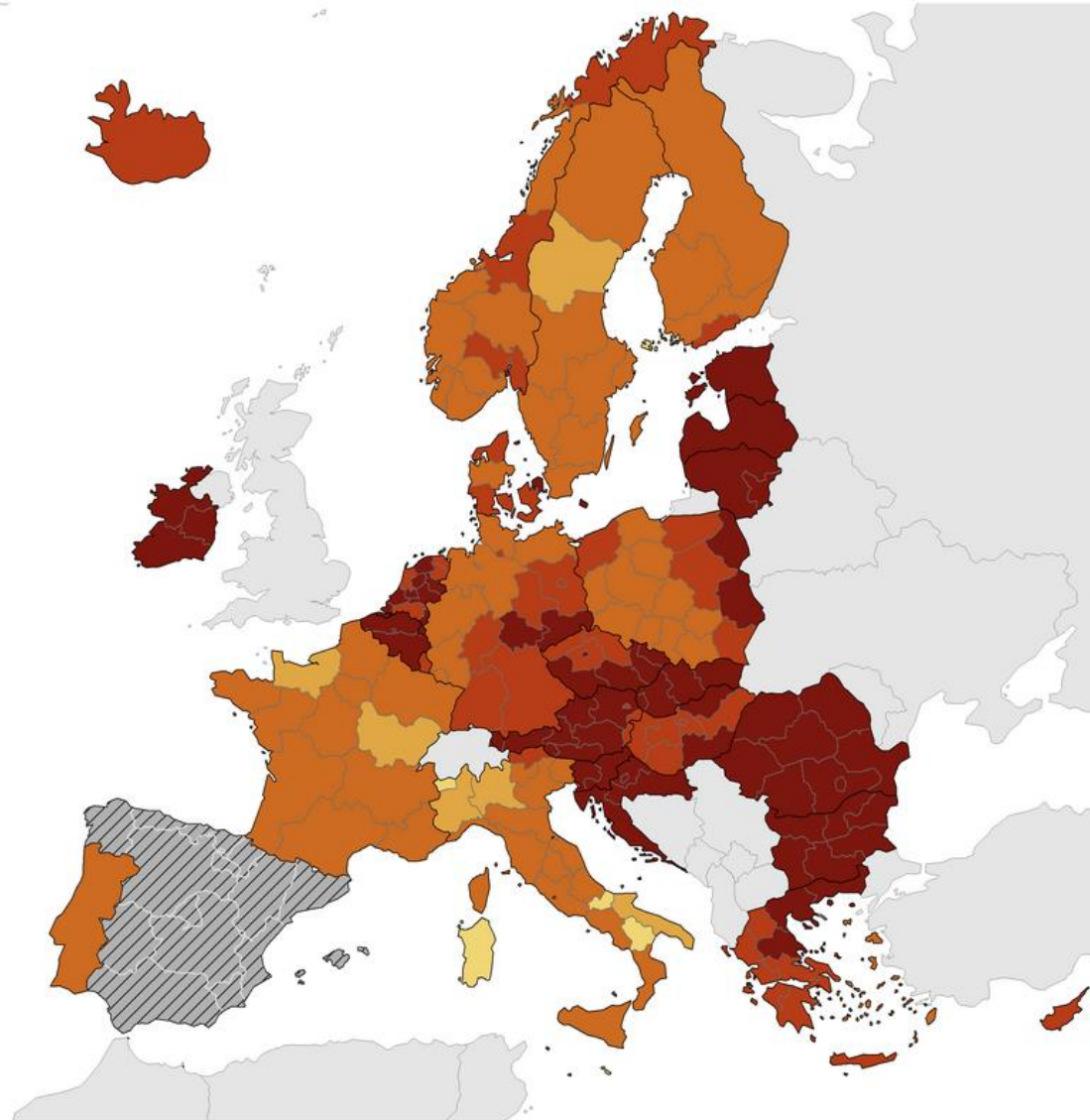
14-day COVID-19 case notification rate per 100 000 population, EU/EEA weeks 42 - 43



Regions not visible in the main map extent




Countries not visible in the main map extent





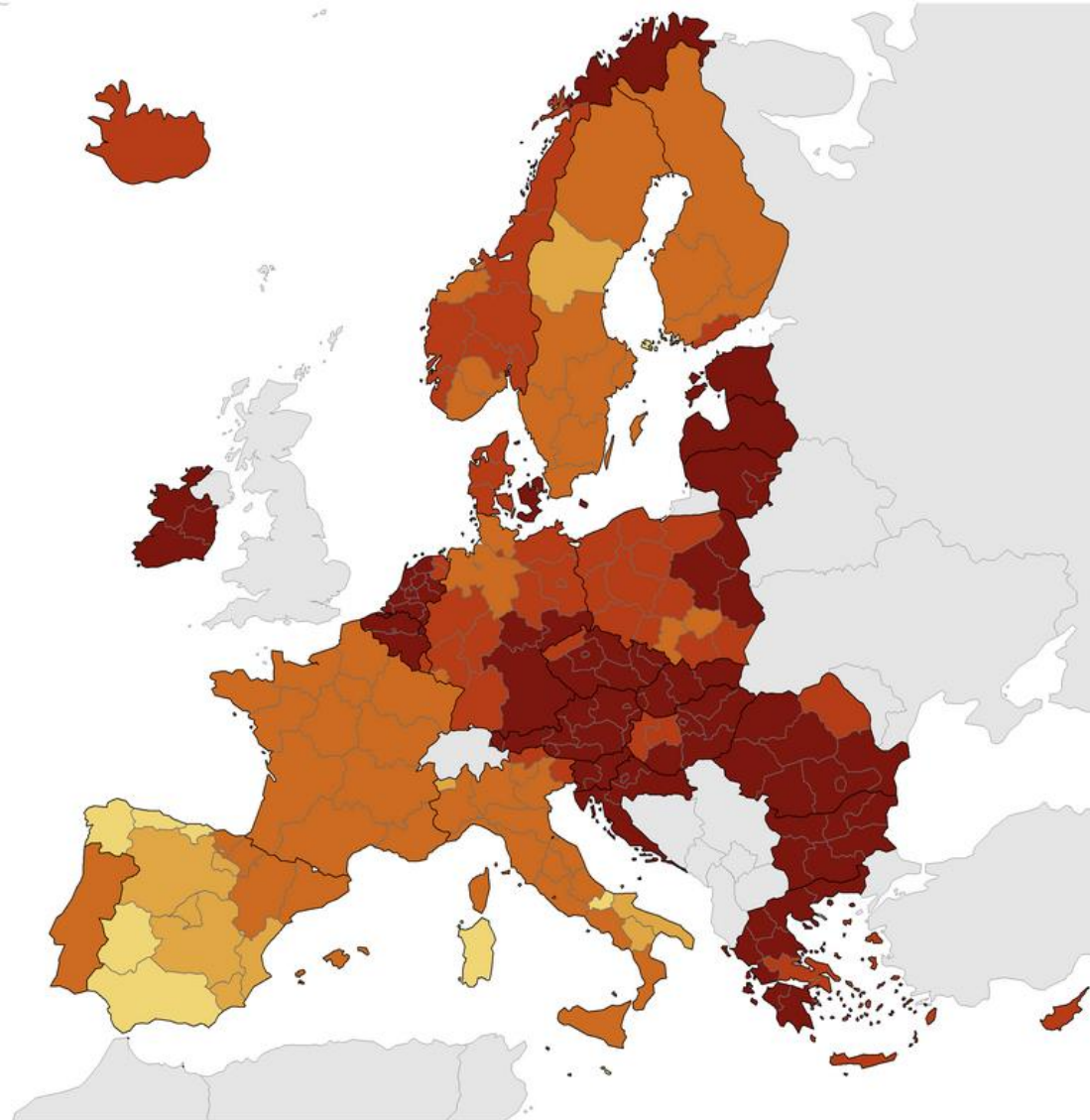
14-day COVID-19 case notification rate per 100 000 population, EU/EEA weeks 43 - 44



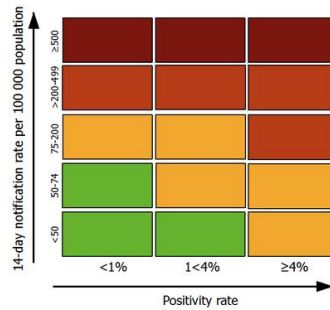
Regions not visible in the main map extent






Countries not visible in the main map extent











**14-day COVID-19 case notification rate
per 100 000 population and test positivity, EU/EEA
weeks 44 - 45**



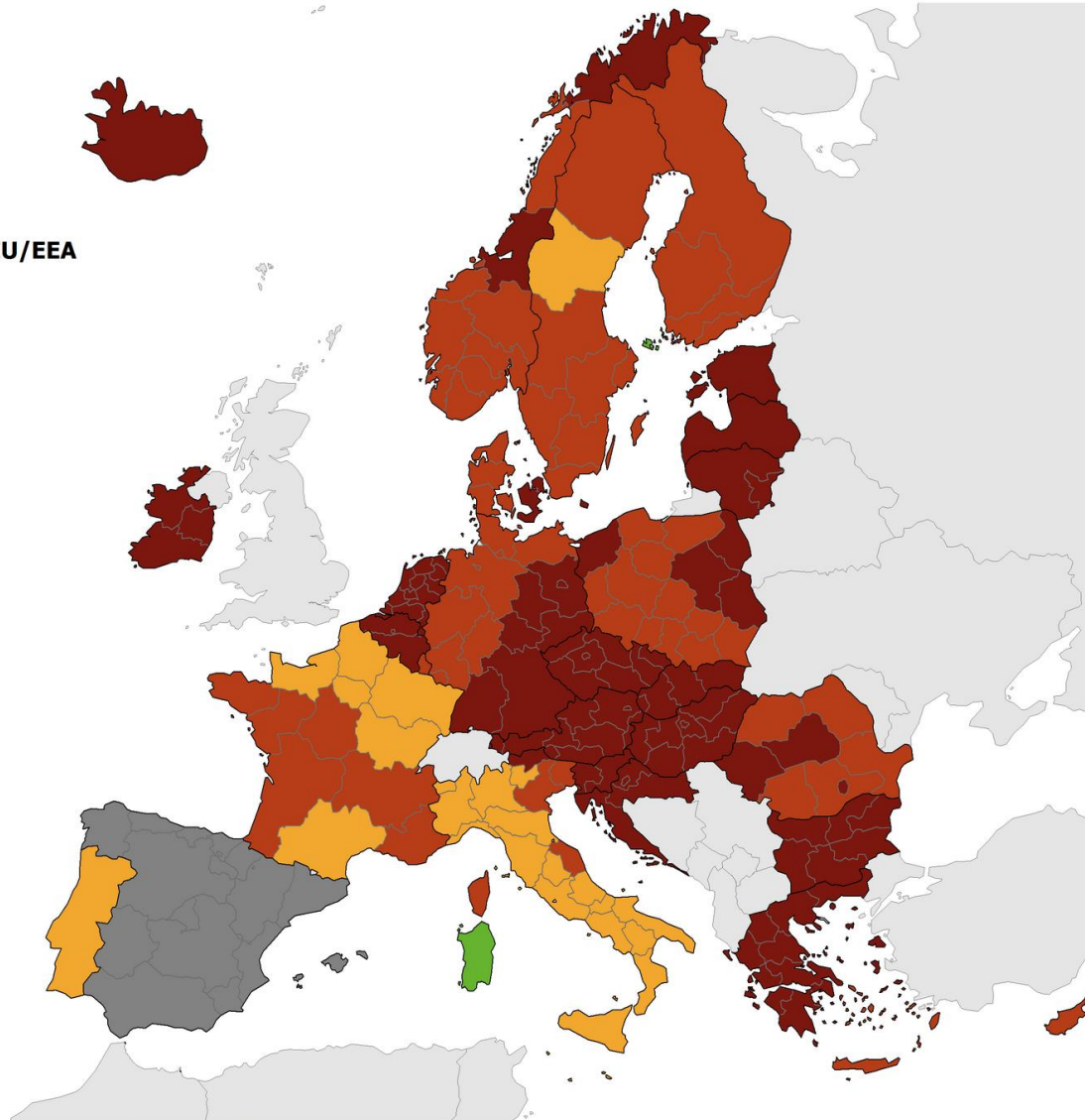
-  Testing rate < 300 per 100 000 population
-  No data available
-  Not included

**Regions not visible
in the main map extent**

- | | |
|--|--|
|  Azores |  Canary Islands |
|  Guadeloupe and Saint Martin |  Guyane |
|  La Reunion |  Madeira |
|  Martinique |  Mayotte |


**Countries not visible
in the main map extent**

- | | |
|---|---|
|  Malta |  Liechtenstein |
|---|---|





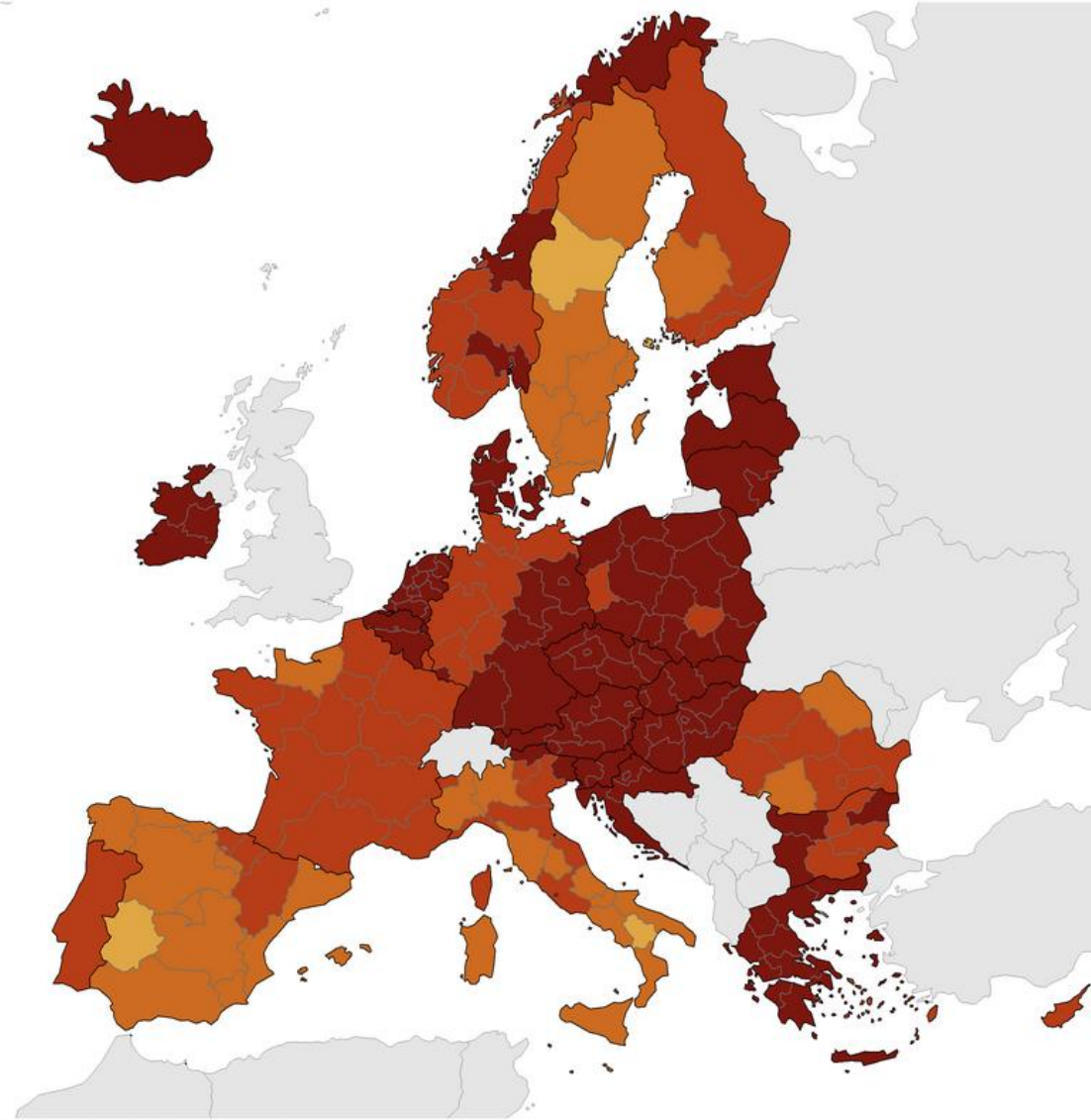
14-day COVID-19 case notification rate per 100 000 population, EU/EEA weeks 45 - 46



Regions not visible in the main map extent




Countries not visible in the main map extent



Administrative boundaries: © EuroGeographics © UN-FAO © Turkstat © Kartverket © Instituto Nacional de Estatística - Statistics Portugal.
The boundaries and names shown on this map do not imply official endorsement or acceptance by the European Union. ECDC. Map produced on: 25 Nov 2021



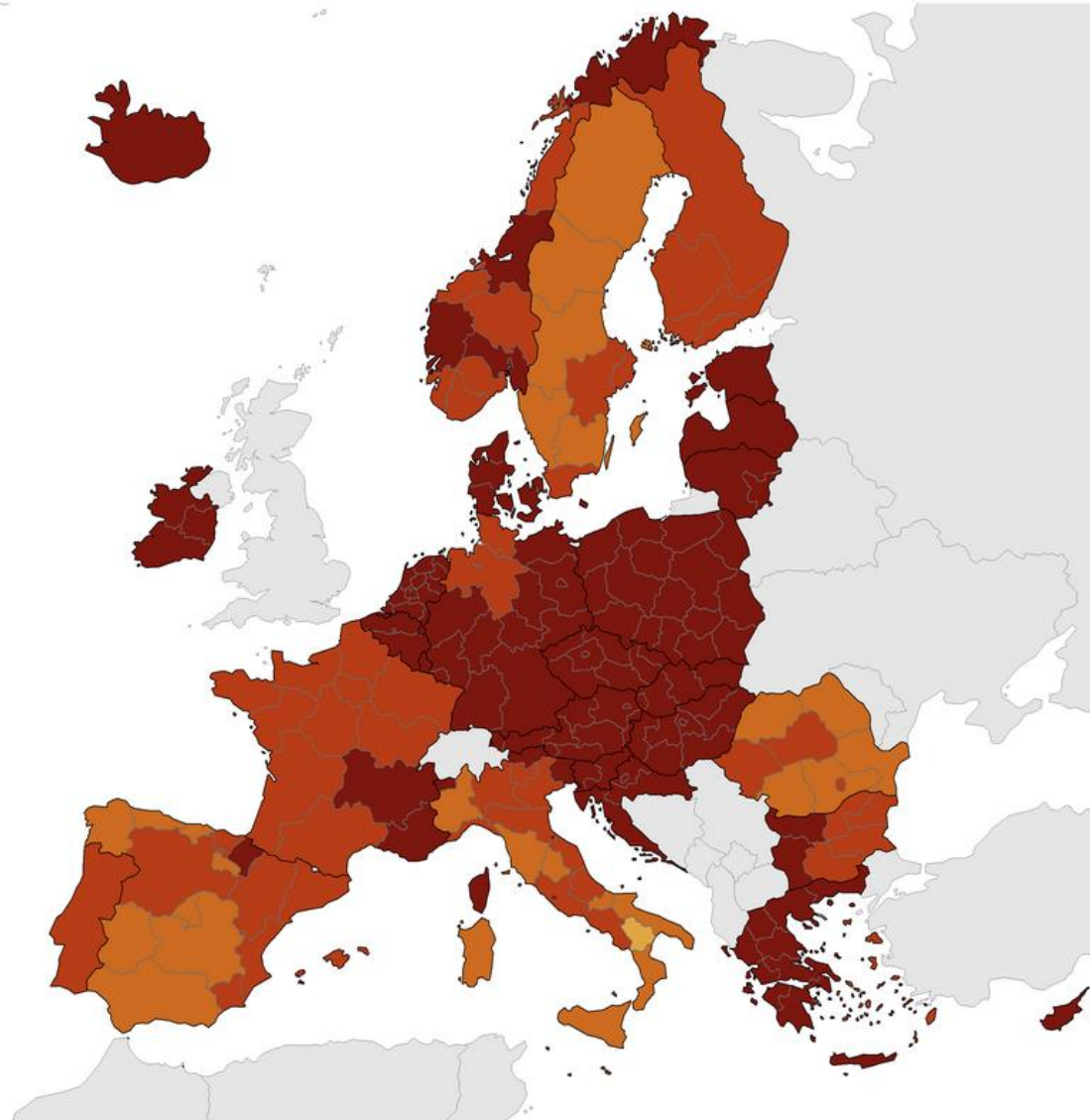
14-day COVID-19 case notification rate per 100 000 population, EU/EEA weeks 46 - 47



Regions not visible in the main map extent




Countries not visible in the main map extent





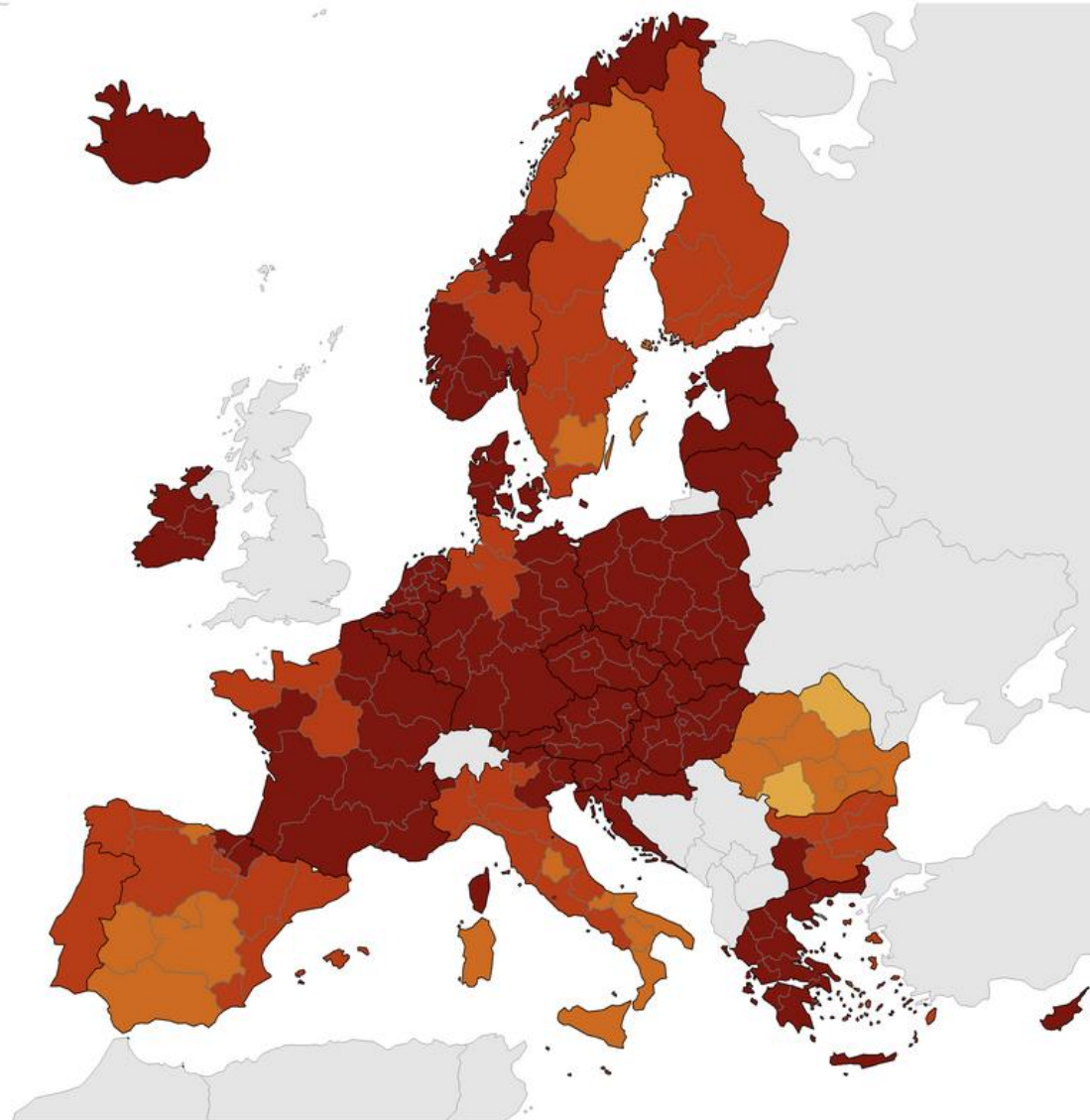
14-day COVID-19 case notification rate per 100 000 population, EU/EEA weeks 47 - 48



Regions not visible in the main map extent




Countries not visible in the main map extent





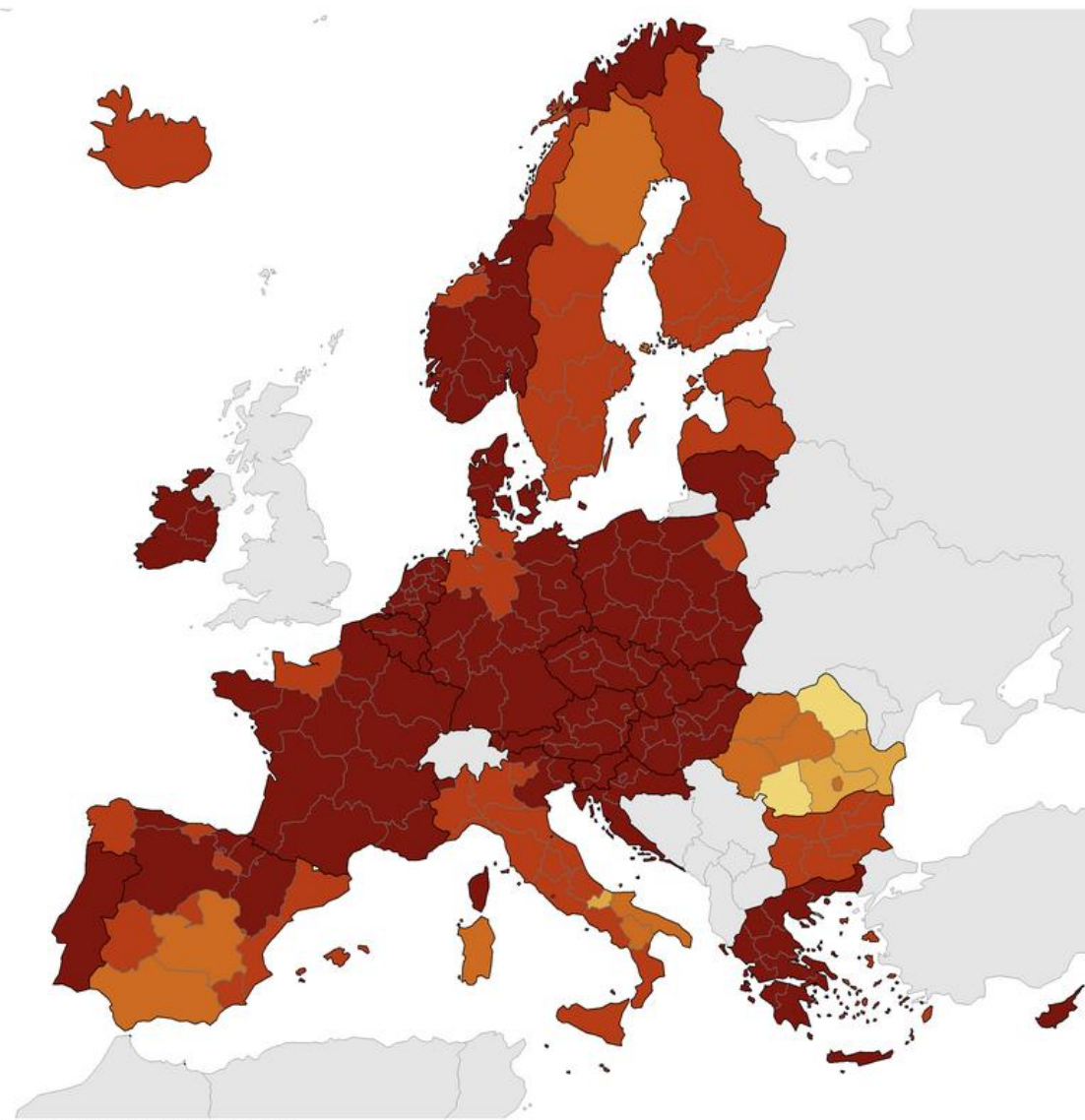
14-day COVID-19 case notification rate per 100 000 population, EU/EEA weeks 48 - 49



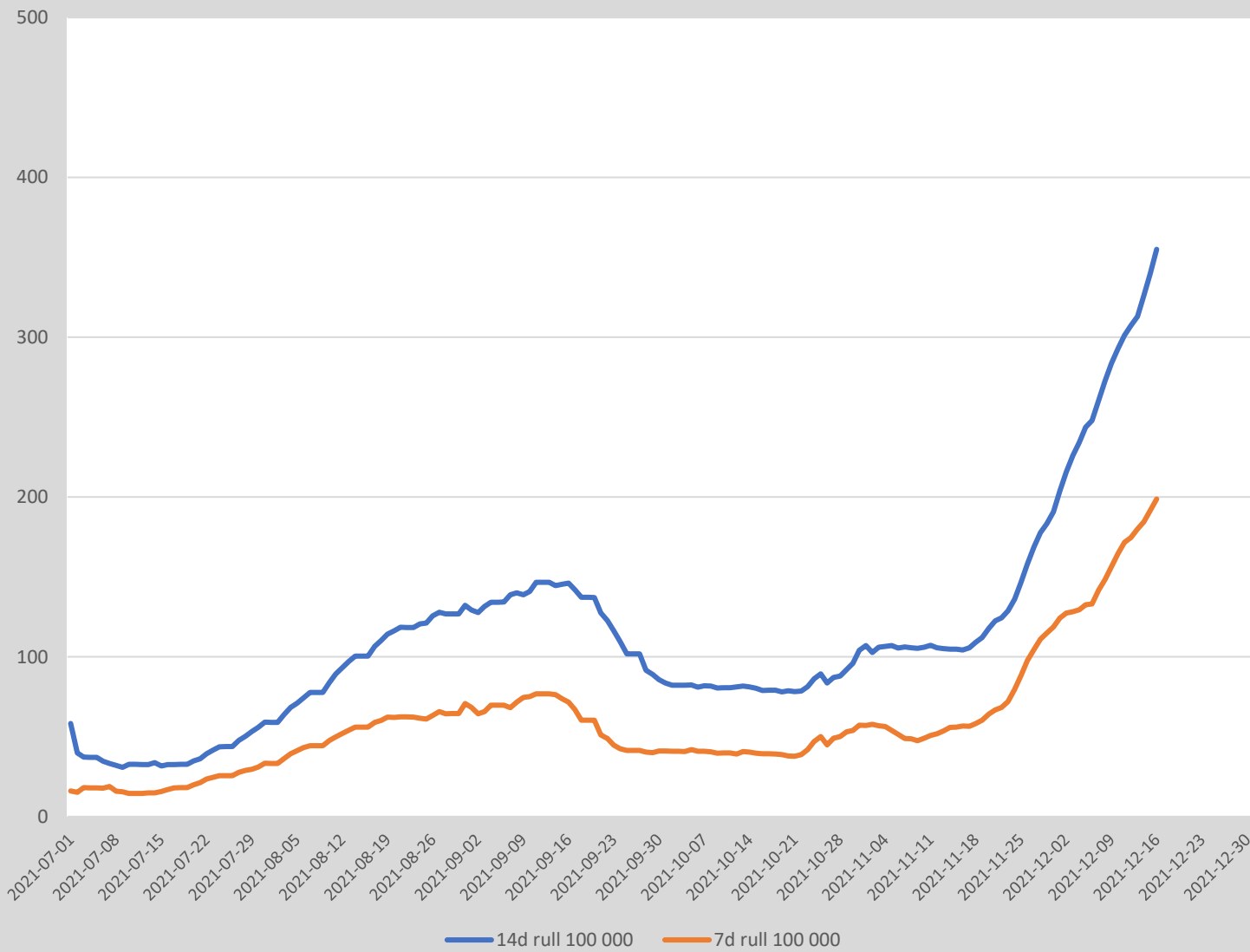
Regions not visible in the main map extent



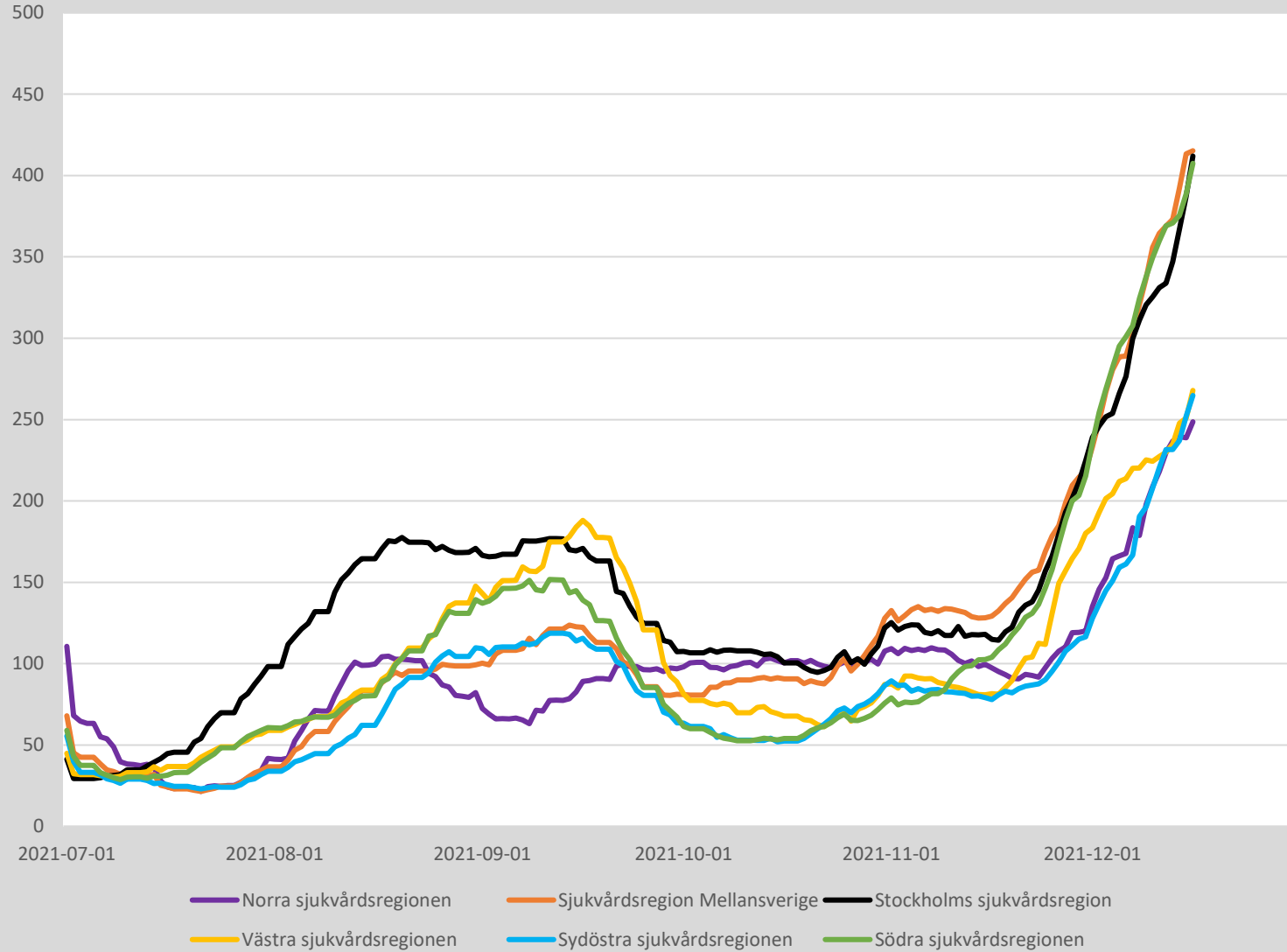
Countries not visible in the main map extent



Sverige: incidens rullande 7 d och 14 d per 100 000 inv

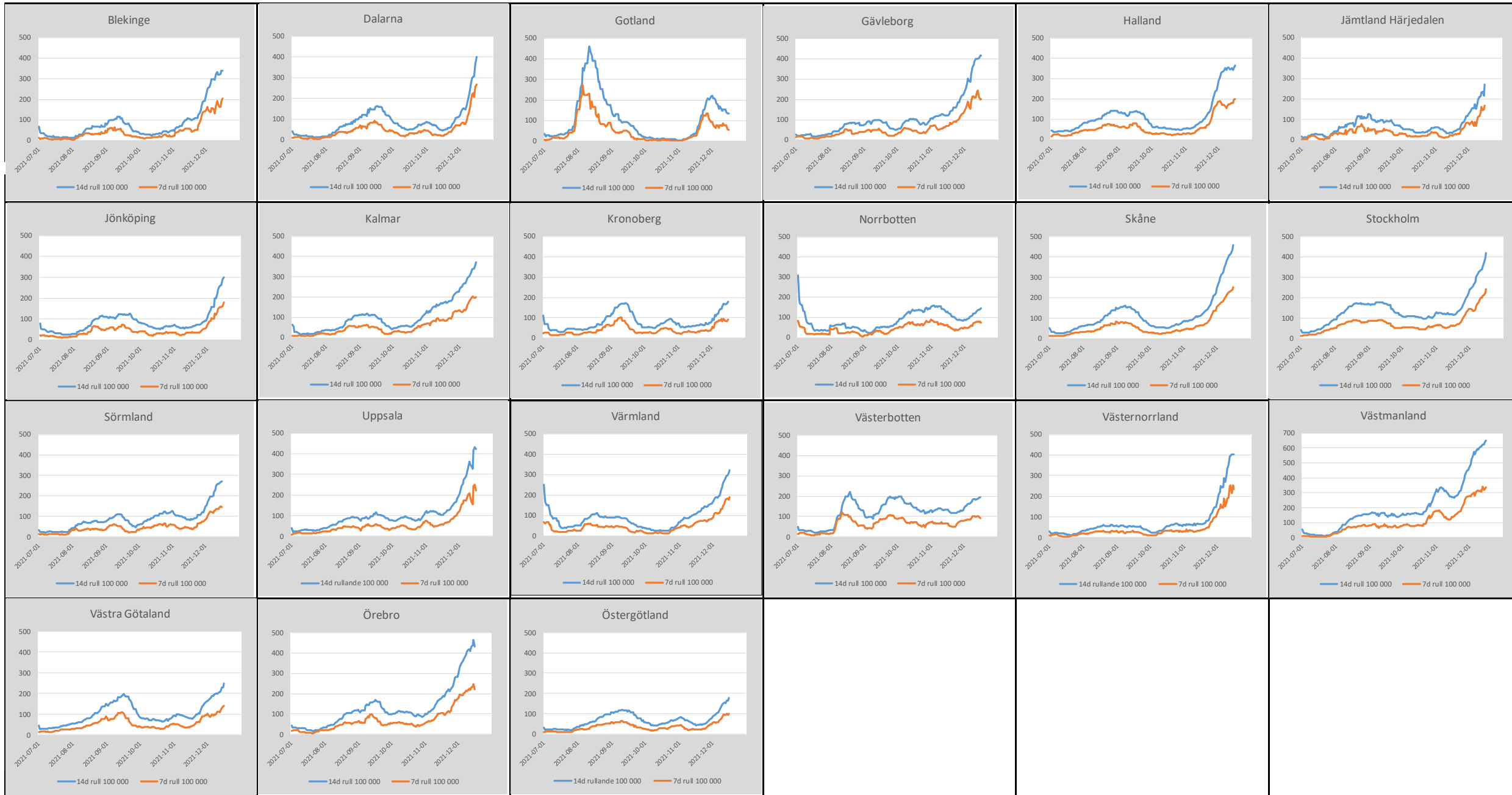


Sjukvårdsregioner 14 d rullande incidens per 100 000 innevånare

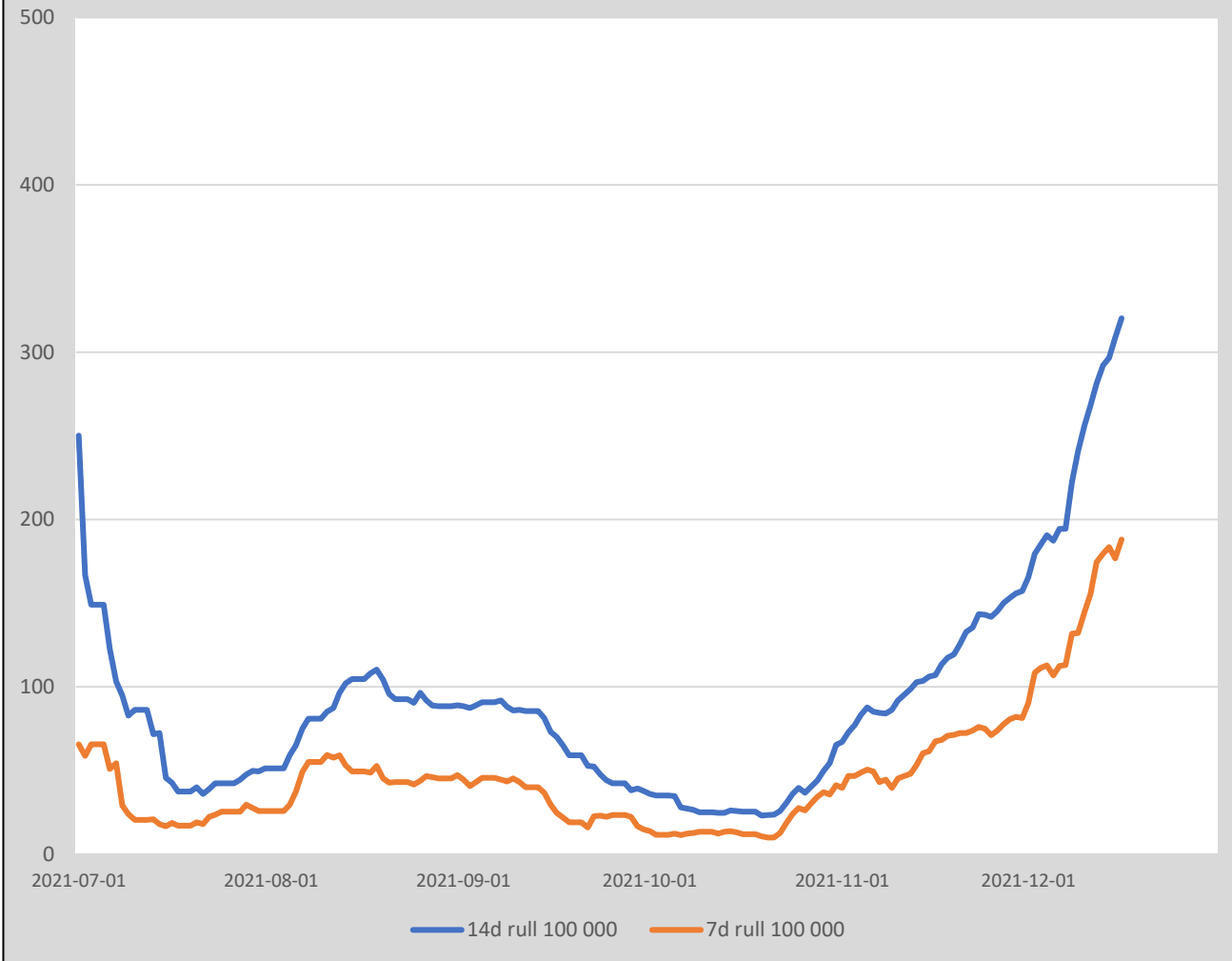


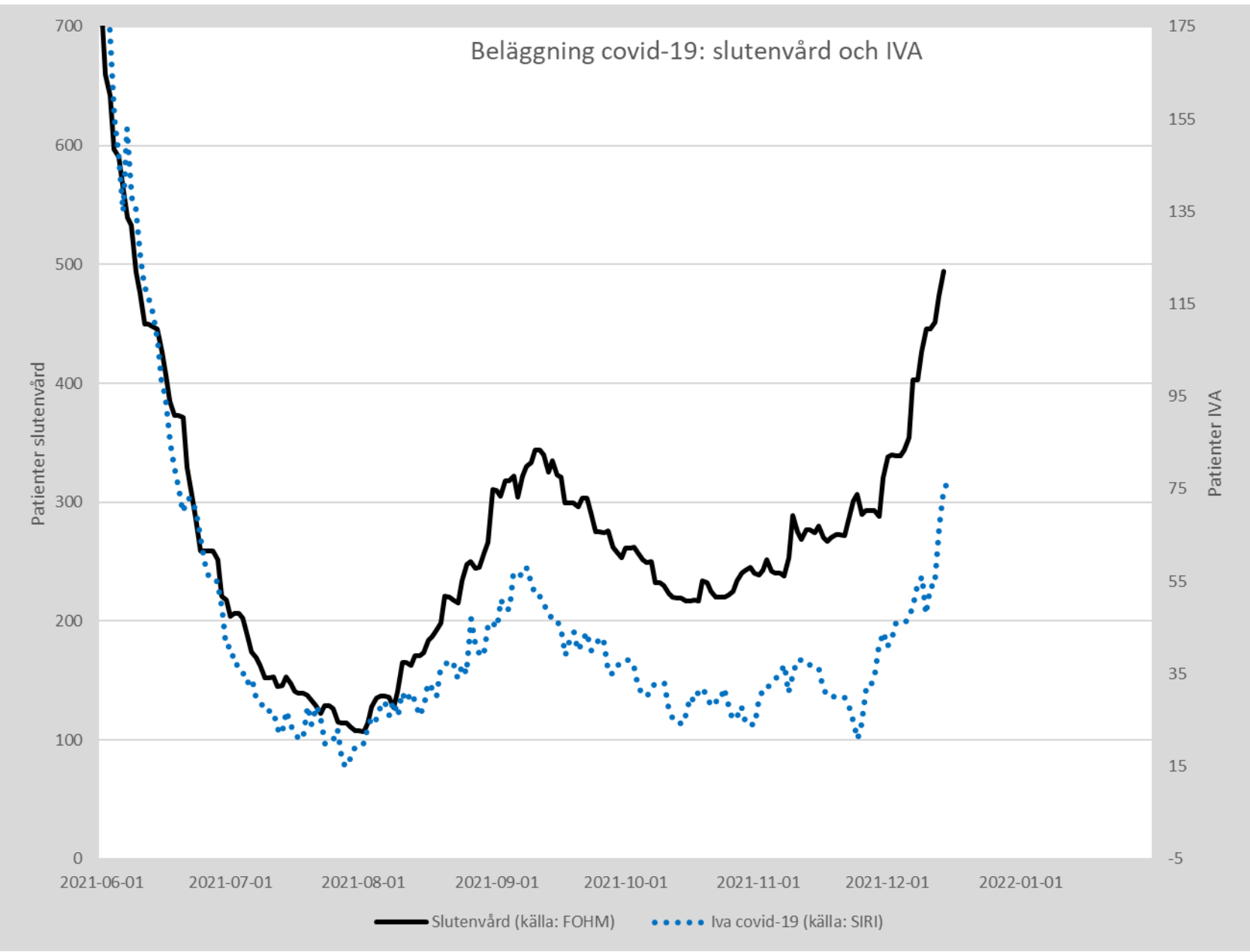
Incidens rullande 14 d 100 000

Uppdaterad: 211216



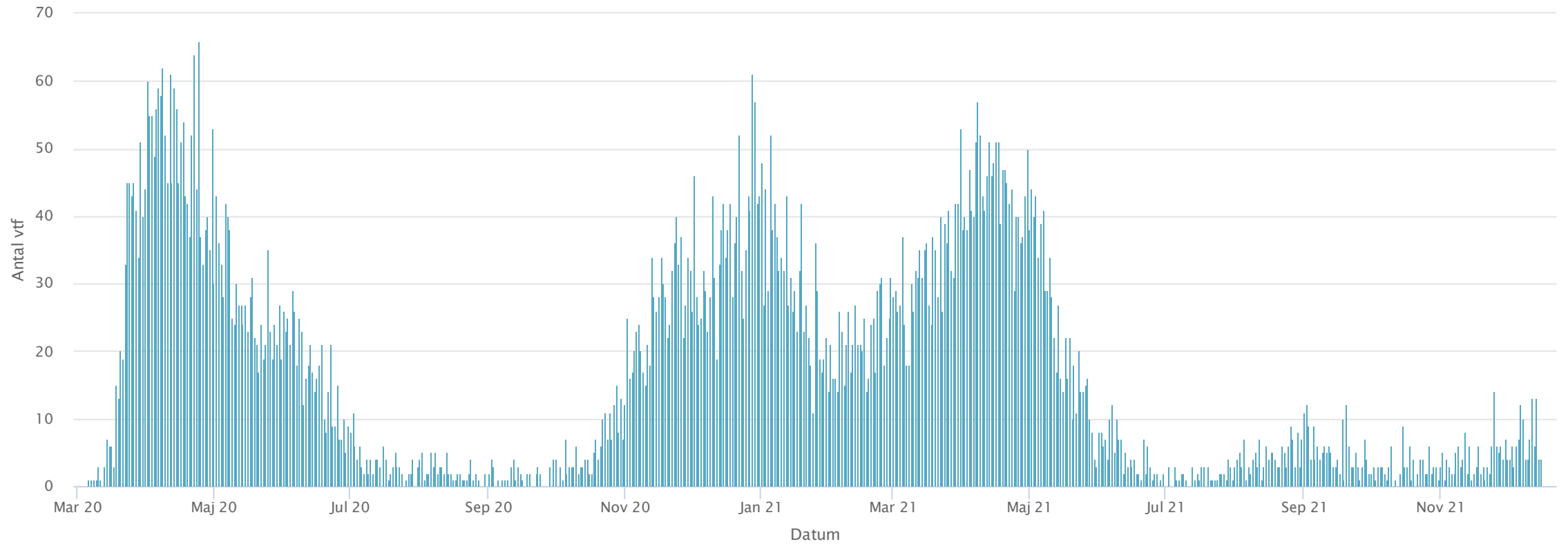
Värmland





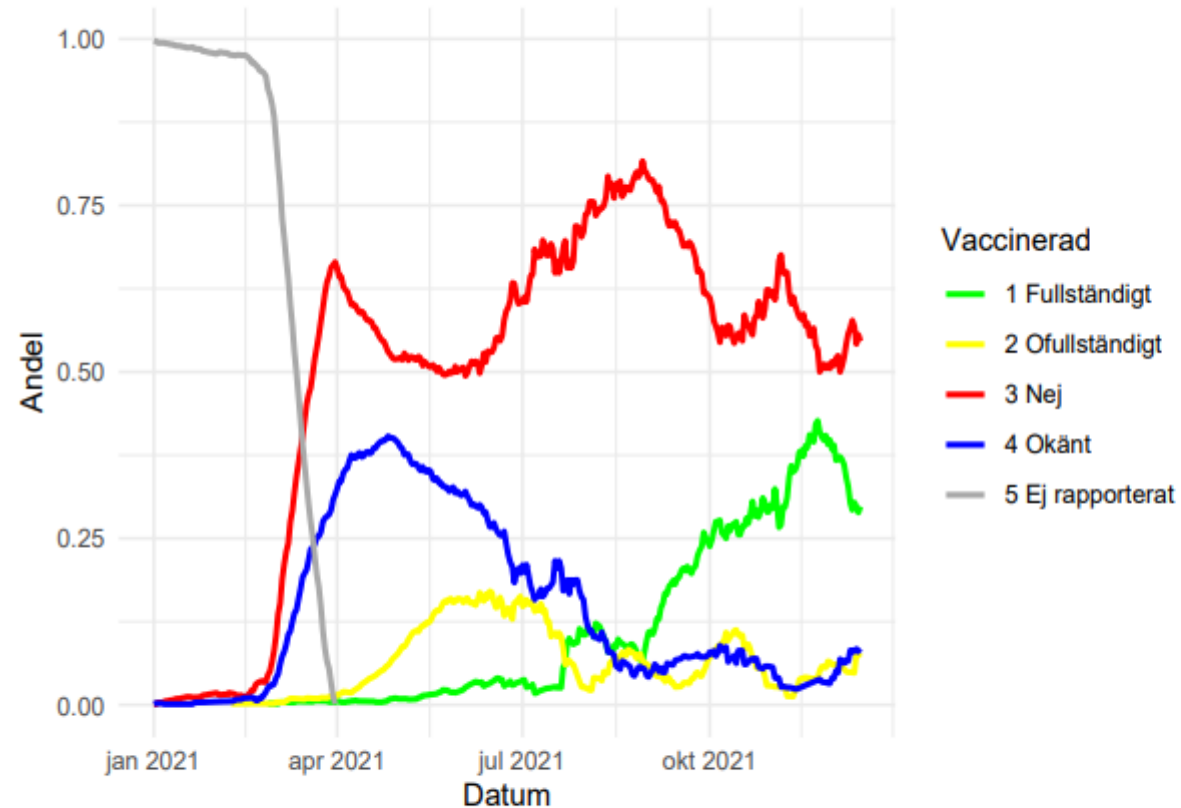
Antal nyinskrivna vårdtillfällen med Coronavirus

Period 2020-01-01 – 2021-12-31



Detta är en originalrapport från Svenska Intensivvårdsregistret

Vaccinationsstatus, andel, förändring över tid



Rullande medelvärde över 30 dagar. Varje punkt visar andelen patienter med respektive vaccinationsstatus som lagts in på IVA under de senaste 30 dagarna. Vaccination började rapporteras 210302.

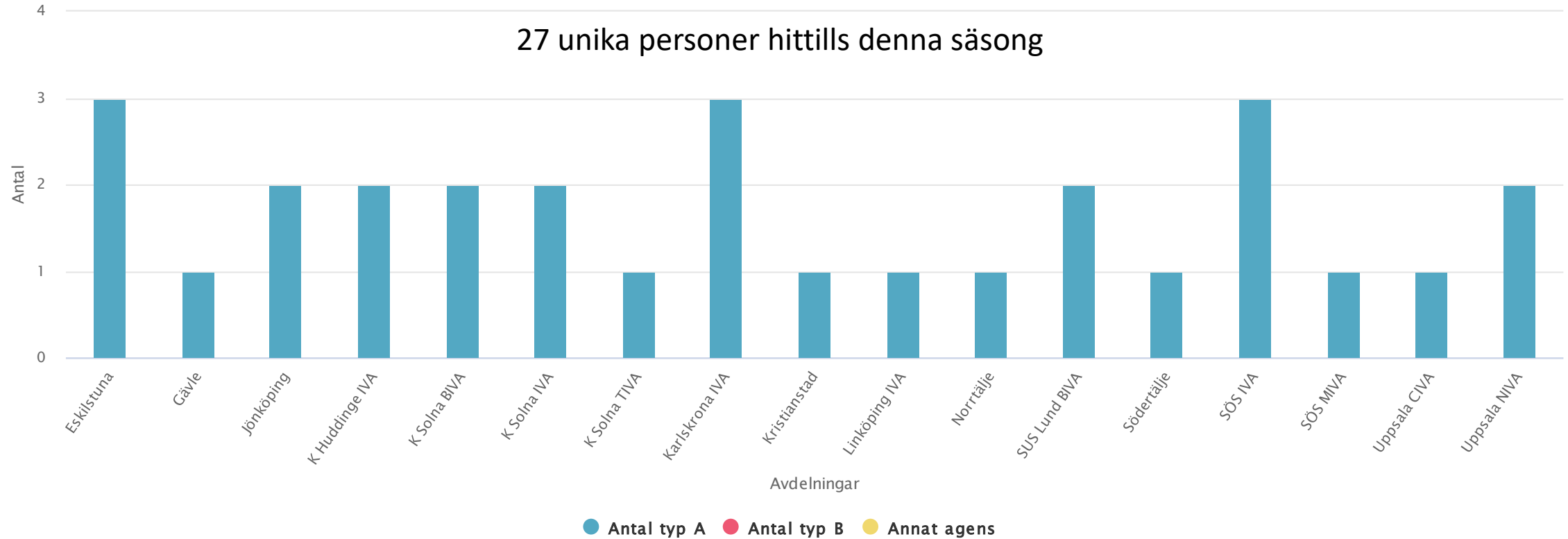
Influensavirus

Ökar kontinuerligt,
men fortsatt ganska
låga nivåer

Rapporterade vårdtillfällen av influensa

Säsong 2021/2022

27 unika personer hittills denna säsong



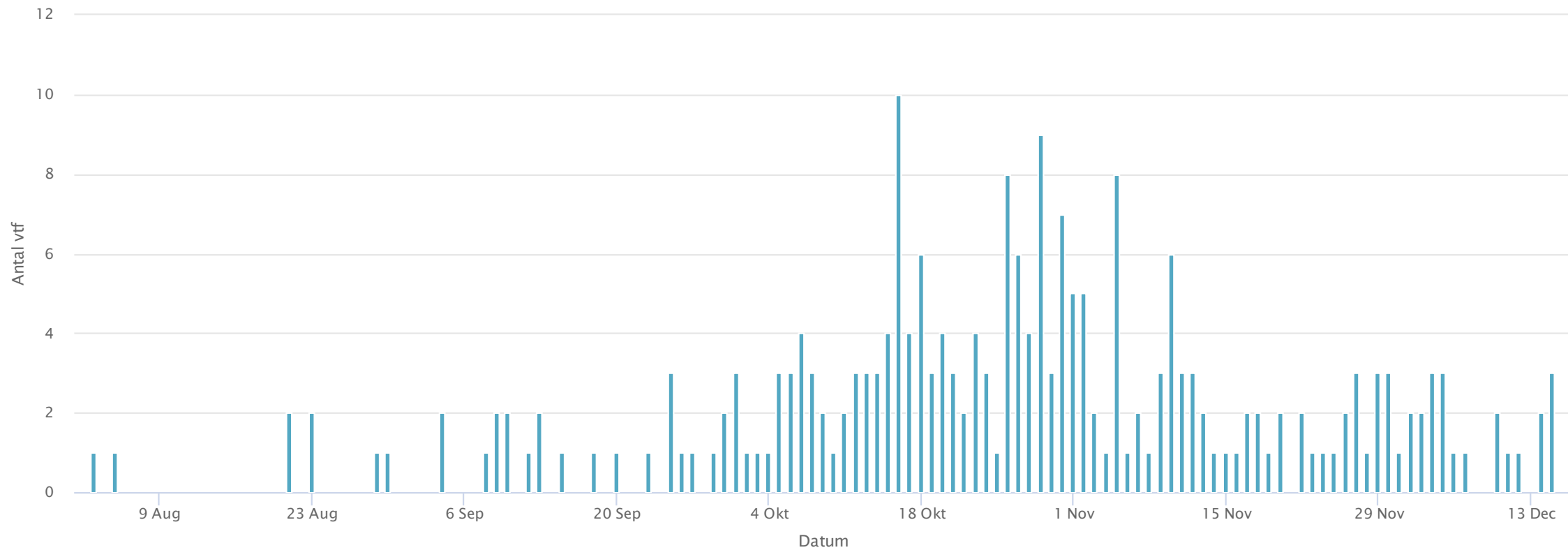
Detta är en modifierad rapport

RS-virus

Uppdaterat till och
med 2021-12-17

Antal nyinskrivna vårdtillfällen med RS virus

Period 2020-01-01 – 2021-12-31

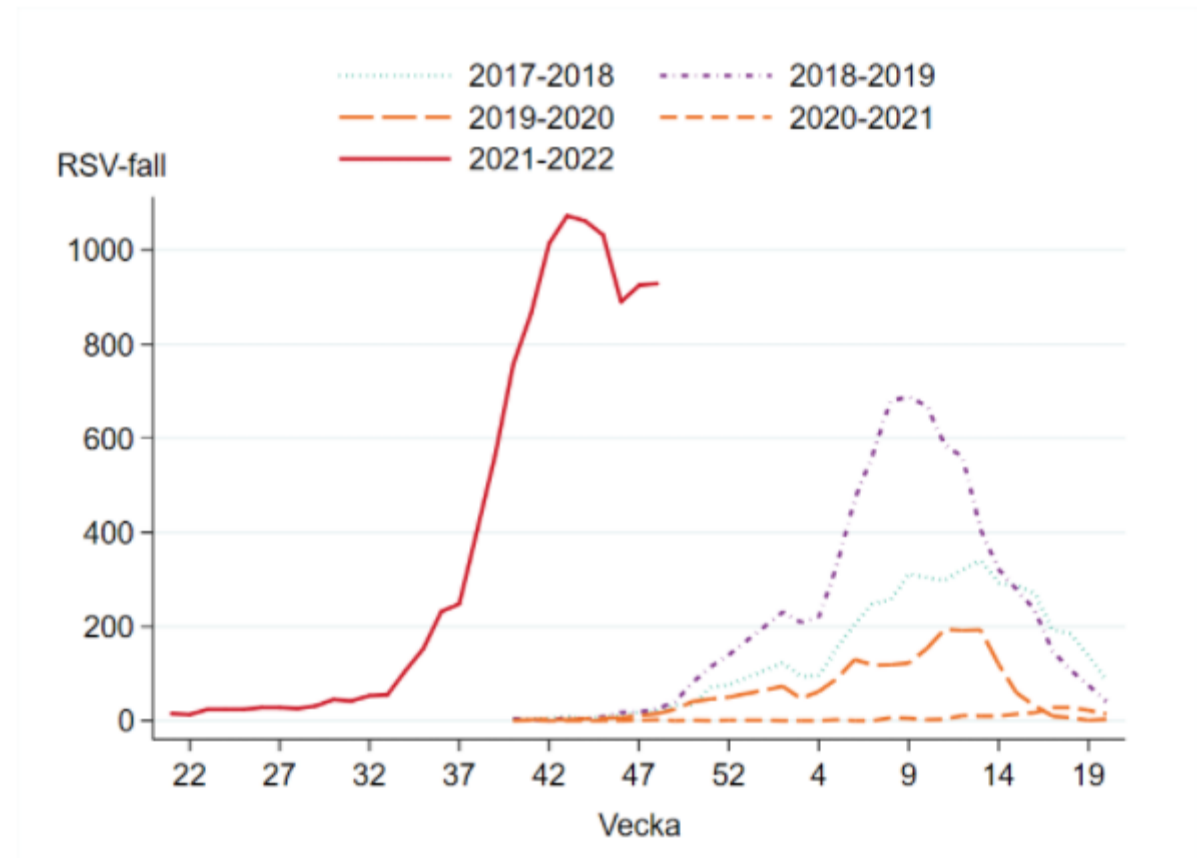


Detta är en originalrapport från Svenska Intensivvårdsregistret

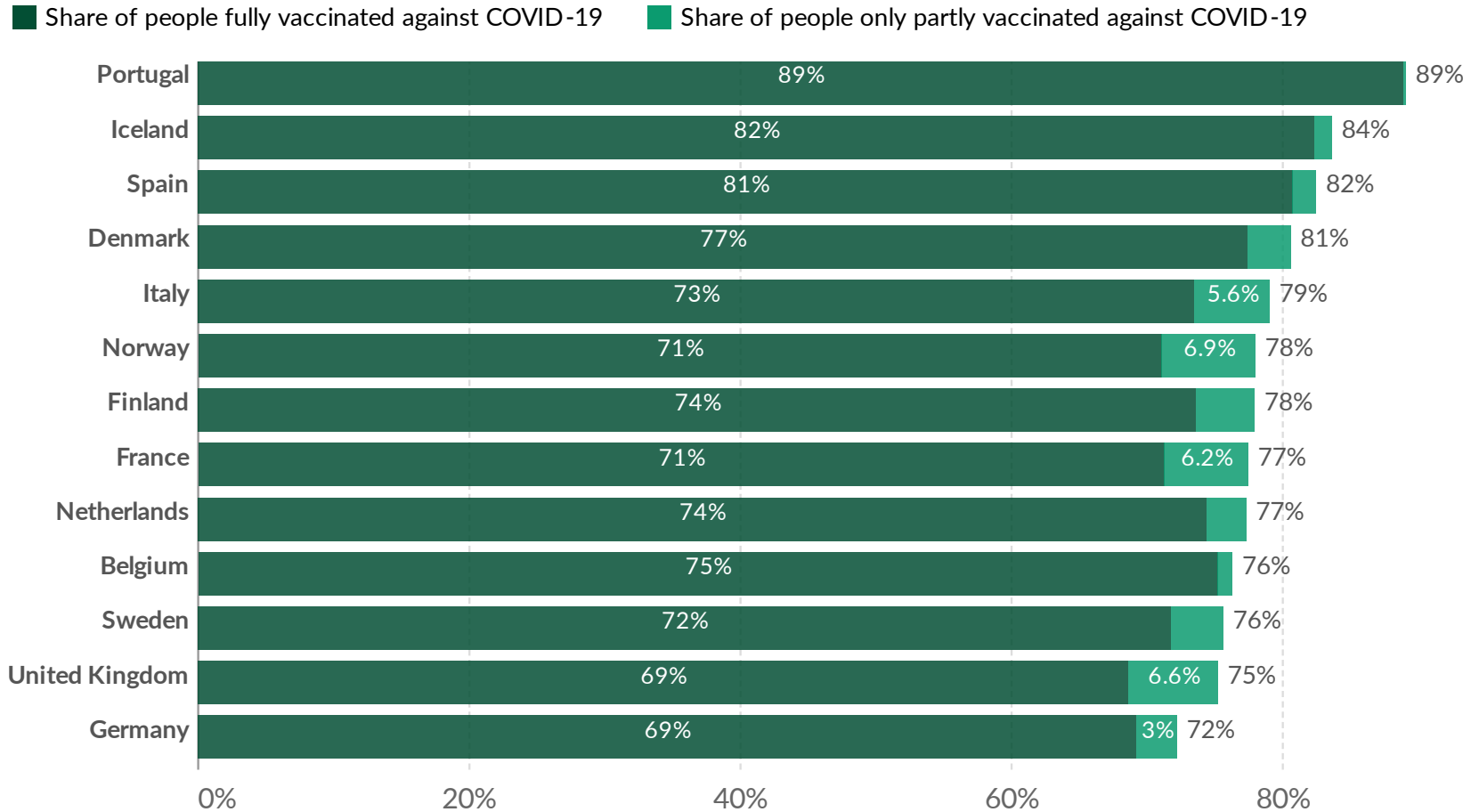
Folkhälsomyndigheten
följer RS-virus med
veckorapporter
2021-2022 överträffar
kraftigt alla tidigare år i
antal fall hittills

Uppdaterad
2021-12-10

Figur 1A. Antal laboratorieverifierade fall av RSV säsongerna 2017–2018 till 2020–2021 samt vecka 21, 2021 till aktuell vecka.



Share of people vaccinated against COVID-19, Dec 14, 2021



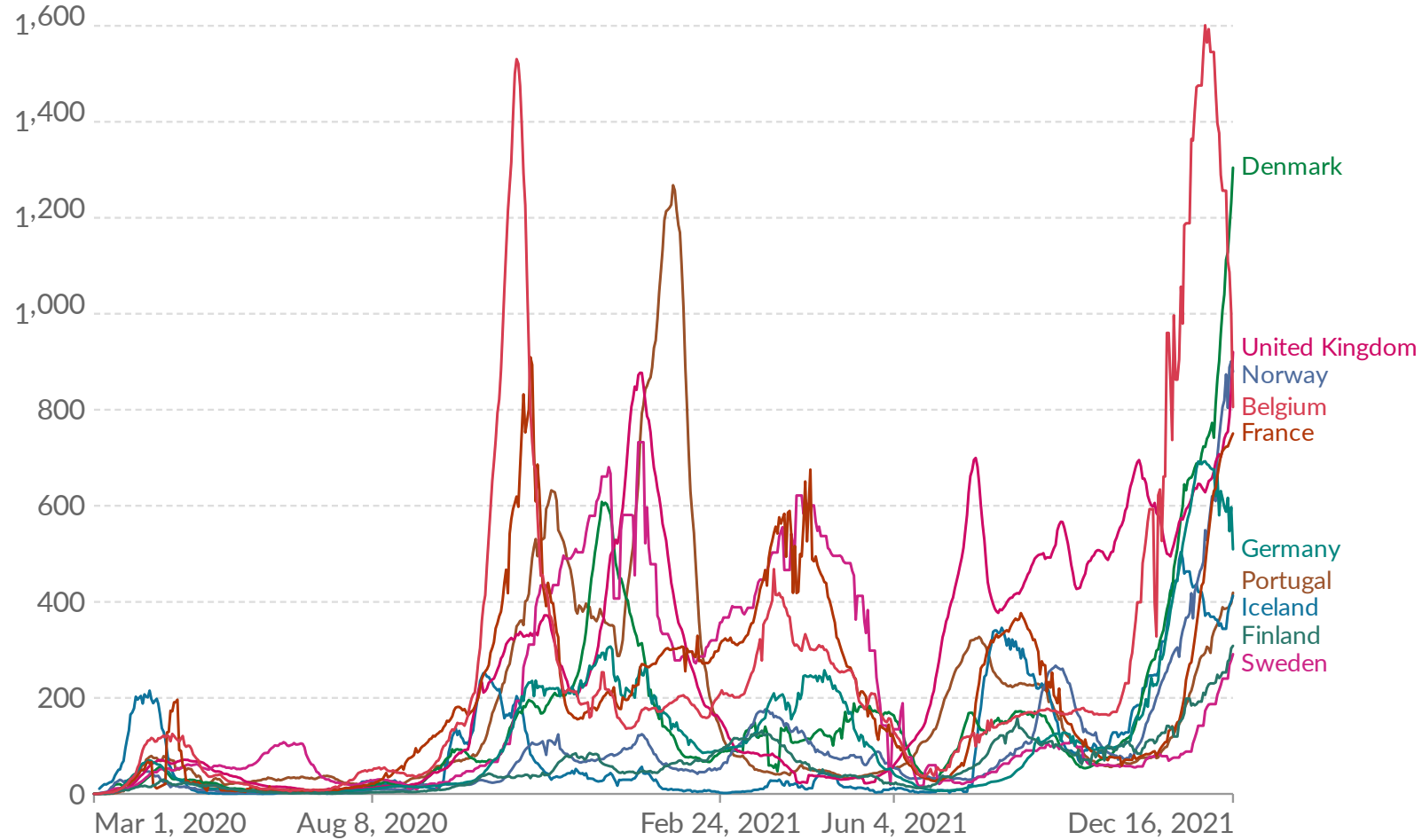
Source: Official data collated by Our World in Data

Note: Alternative definitions of a full vaccination, e.g. having been infected with SARS-CoV-2 and having 1 dose of a 2-dose protocol, are ignored to maximize comparability between countries.

CC BY

Daily new confirmed COVID-19 cases per million people

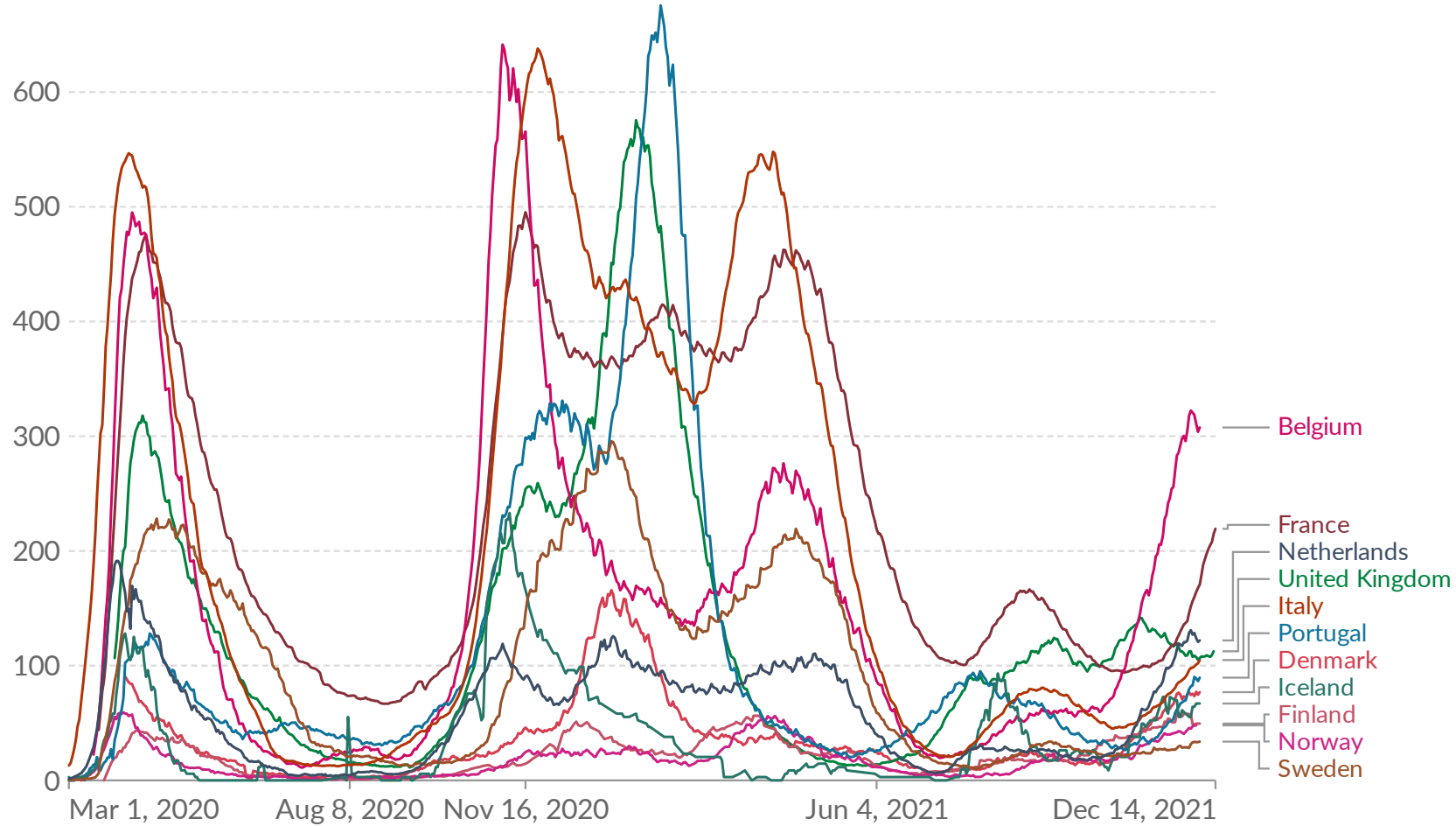
7-day rolling average. Due to limited testing the number of confirmed cases is lower than the true number of infections.



Source: Johns Hopkins University CSSE COVID-19 Data

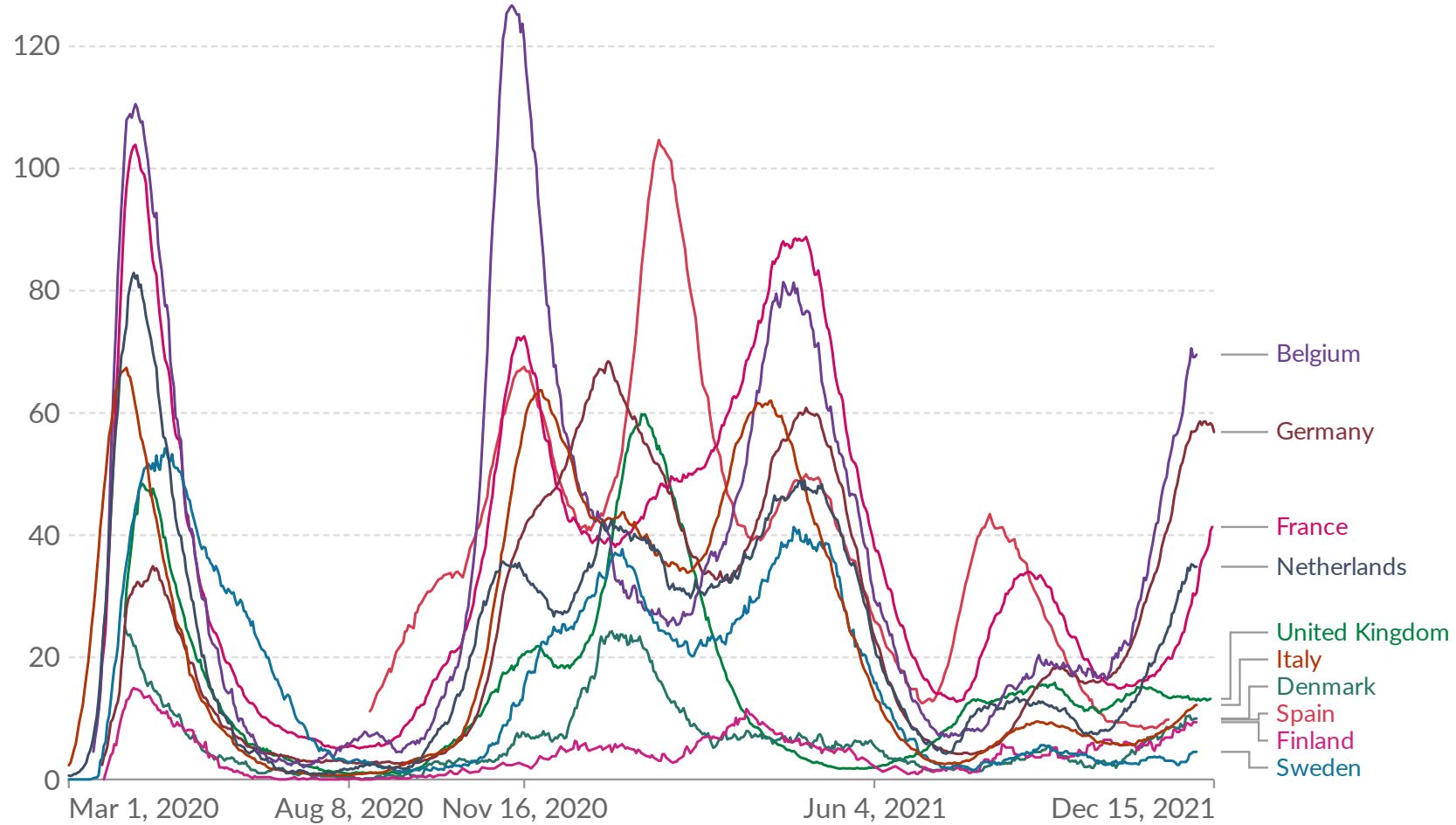
CC BY

Number of COVID-19 patients in hospital per million



Source: European CDC for EU countries, government sources for other countries - Last updated 15 December 2021, 12:53 (London time)
OurWorldInData.org/coronavirus • CC BY

Number of COVID-19 patients in ICU per million



Source: European CDC for EU countries, government sources for other countries - Last updated 15 December 2021, 12:53 (London time)
OurWorldInData.org/coronavirus • CC BY



Alltid välkomna med
frågor...

Göran Karlström

+46702747529

goran.karlstrom@regionvarmland.se